

Derby Industrial Museum

Railway Drawings Recording Form

Record number 1971-384/613

Previous Record number CATTELL  
1526

Title BIRMINGHAM & GLOUCESTER RAILWAY  
DETAILS OF IRONWORK

Brief Description

Elevation & sections of cast iron  
railings & handrail.

Permanent location DBYIM & room 49 & shelf: 121

Dimensions (mm) length: 960 width: 565

Material Paper on fabric

Condition good / fair / poor

Completeness complete / ~~incomplete~~

Original drawing number 322/1176.

Company: B & G

Scale: 1" = 8 INCHES Person:

Date:

Place:

B & G

Classified category: 4.721.301.231A, 237

Recorder: *[Signature]* 31/10/2003

Derby Industrial Museum

Railway Drawings Recording Form

Record number 1971-384/464

Previous Record number CATTELL  
1154

Title BIRMINGHAM & GLOSTER-RAILWAY.

BRIDGE - BORDESLEY NO LXX

Brief Description

B NO 1

Colour tinted elevation, transverse section  
& plan of small bridge.  
Details of girders.

Permanent location DBYIM & room 49 & shelf 117

Dimensions (mm) length: 850 width: 615

Material Paper

Condition good / fair / poor fair

Completeness complete / ~~incomplete~~

Original drawing number XI, 322/1178

Company: B & G

Scale: 1" = 4 FEET

Person:  
1

Date:

Place:

Bordesley

Classified category: 4.721.301.231A

Recorder: WJ 31/1/2003

Derby Industrial Museum

Railway Drawings Recording Form

Record number 1971-384/465,1

Previous Record number CATTELL  
1156

Title BIRMINGHAM & GLOSTER - RAILWAY.

RETAINING WALLS  
AT

Brief Description

MONTPELLIER ST  
APPROACHES AND TERRACES

Front elevation of housing and retaining wall provided for road lowering to pass under railway. No Terrace  
Plan & section of Montpellier Street.

Permanent location DBYIM & room 49 & shelf: 117

Dimensions (mm) length: 940 width: 635

Material Paper on folio

Condition good / fair / poor

Completeness complete / incomplete

Original drawing number B No 1, X, 322/1178

Company: B & G

Scale: 1" = 33 FEET HORIZ } Survey Person:  
1" = 5 FEET VERT }

Date: 1" = Details

Place:

Montpellier St.  
Bordisley

Classified category: 4.721.301.231A

Recorder: MJG 31/7/2003

Derby Industrial Museum

Railway Drawings Recording Form

Record number 1971-384/ ~~46~~ 465.2      Previous Record number CATTALL 1155

Title BIRMINGHAM & GLOSTER RAILWAY  
RETAINING WALLS  
APPROACHES AND TERRACES  
AT

Brief Description BRIDGES - BORDLESLEY - LXX - & KINGSNORTON - I -

Section of Montpellier Street.  
Elevation of end of house next to railway  
bridge, details of retaining walls and  
general view of iron railing fence.

Permanent location DBYIM & room 49 & shelf 117

Dimensions (mm) length: 925 width: 590

Material Paper

Condition good / ~~fair~~ / ~~poor~~ / ~~tear~~

Completeness complete / ~~incomplete~~

Original drawing number X , 322/1178

Company: BG

Scale: 1" = 33 FEET, HORIZ } Survey Person:  
1" = 5 FEET, VERT }

Date: Details 1" = 3, 8, 10 FEET

Place:

Bordersley

Classified category: 4.721.301.231A

Recorder: MY 31/1/2003

Derby Industrial Museum

Railway Drawings Recording Form

Record number 1971-384/466

Previous Record number

CATTELL  
1157

Title

BIRMINGHAM & GLOSTER RAILWAY

Brief Description

RAILING FROM BRIDGE 1 KINGS NORTON TO BRIDGE 70

CONTRACT 1B

BORDESLEY

Elevations & plans of iron railings  
~~for~~ footpaths on bridges.

Permanent location

DBYIM & room 49 & shelf: 117

Dimensions (mm)

length: 950

width: 635

Material

Paper

Condition

~~good~~ fair / ~~poor~~ tears

Completeness

complete / ~~incomplete~~

Original drawing number

Company: BDG

Scale: 1" = 1 FOOT

Person:

Date:

Place:

Kings Norton -

Bordesley

Classified category: 4.721.301.231A

Recorder:

ally 31/1/2003

Derby Industrial Museum

Railway Drawings Recording Form

Record number 1971-384/479

Previous Record number CATTELL  
476

Title CAMP HILL

Brief Description

Plan of part of Saltley - Gloucester  
route at Camp Hill Station showing  
station, Montpelier Street & Highgate Road under  
bridges. Highgate Coal Wharf sidings.

Permanent location DEYIM & room 49 & shelf: 117

Dimensions (mm) length: 620 width: 455

Material Paper on fabric

Condition good / ~~fair~~ / poor

Completeness complete / ~~incomplete~~

Original drawing number R19

Company:

Scale: 1" = 40 FEET

Person: CJD

Date: July 1887

Place:

Camp Hill  
Station

Classified category: 4.721.301.231A

Recorder: Mley 21-2-2003

Derby Industrial Museum

Railway Drawings Recording Form

Record number 1971-384/585

Previous Record number CATTELL  
1544

Title Midland Railway  
New lines and additional Powers  
Brief Description Plan of additional land at  
Camp Hill

County of Warwick, Parish of Aston Justa  
Birmingham. Township of Bordesley.

Plan of land adjacent to Birmingham/Gloucester  
route showing location of Camp Hill  
Goods Station. Roads and other buildings shown.

Permanent location DBYIM & room 49 & shelf: 120

Dimensions (mm) length: 510 width: 345

Material Paper on fabric

Condition good / fair / poor

Completeness complete / incomplete

Original drawing number

Company: MR

Scale: 1" = 6 CHAINS Person:

Date: 20 Nov 1863

Place:

Camp Hill.

Classified category: 4.721.301.231A

Recorder:

MAY 29/8/2003

Derby Industrial Museum

Railway Drawings Recording Form


Record number 1971-384/606

Previous Record number CATTELL  
1532

Title Plan of Land near Camp Hill Station

Brief Description

Plan of land showing ~~the~~ 11 gardens on  
land either side of Birmingham/Gloucester route.  
Details of Tenant, area & rental.



Permanent location DBYIM & room 49 & shelf: 121

Dimensions (mm) length: 465 width: 425

Material Paper on fabric

Condition good / fair / poor

Completeness complete / incomplete

Original drawing number

Company:

Scale: 1" = 1 CHAIN

Person:

Date:

Place:

Camp Hill

Classified category: 4.721.301.231A

Recorder:

MLG 31/10/2003



Derby Industrial Museum

Railway Drawings Recording Form

Record number 1971-384/615

Previous Record number CATTELL  
1514

Title

Brief Description

Plan of MR field with old fence  
and new boundary on far side of covered/open  
drain. Encroachment of Fowl Pens & Gardens  
on MR land.

Mr Bryan Banks (agent)  
2 Cherry Street  
Birmingham.

Mrs Jones  
7 Brighton Place  
Moseley Road.

Mr Wilkins  
Clifton Road  
Balsall Heath.

Balsall Heath Local Board  
Surveyor  
Mr Owen  
Moseley Road  
Balsall Heath.

Mr Banks, Lady Pool Lane  
to clear drain.

Permanent location DBYIM & room 49 & shelf: 121

Dimensions (mm) length: 660 width: 395

Material Paper on fabric

Condition good / ~~fair~~ / ~~poor~~

Completeness complete / ~~incomplete~~

Original drawing number

Company:

Scale:

Person: Signed

Date: 24/3/1981

P S Mc Callum

Place:

Brighton Road  
Station

Classified category: 4.721.301.231A

Recorder:

WY 7/11/2003

Derby Industrial Museum

Railway Drawings Recording Form

Record number 1971-384/642.1-.3

Previous Record number CATTELL  
1023

Title

Brief Description

Kings Heath to Church Road

Permanent location DBYIM & room <sup>33</sup> & shelf :

Dimensions ( mm ) length: width:

Material linen + 2 paper tracings

Condition good / fair / poor

Completeness complete / incomplete

Original drawing number

Company:

Scale: 1" = 10' Person:

Date: 1887

Place:  
Alcester Road  
Moreley.

Classified category: 4. 721. 301. 231A

Recorder: MAG

MISSING

Derby Industrial Museum

Railway Drawings Recording Form

Record number 1971-384/474

Previous Record number CATTELL  
1470

Title

Moseley

Brief Description

Alleged Encroachment on land  
belonging to Mr W Yardley.

Plan of tracks, buildings, boundaries  
& boundaries on Gloucester to Birmingham  
route at Moseley.

Noted: By survey 3 0 14  
By conveyance 7044 3 0 12

Permanent location

DBYIM & room 49 & shelf: 117

Dimensions (mm)

length: 1110 width: 540

Material

Paper on fabric

Condition

good / ~~fair~~ / poor

Completeness

complete / ~~incomplete~~

Original drawing number

Y23

Company:

Scale: 1" = 40 FEET

Person: F W J

Date: Feb 1882

Place:

Moseley

Classified category: 4. 721. 301. 231A

Recorder:

Weg 14/2/2003

Derby Industrial Museum

Railway Drawings Recording Form

Record number 1971-384/294

Previous Record number

CATTELL  
1023

Title

Brief Description

Plan of part of Gloucester to Birmingham  
route south of Moreley Tunnel. Sand and  
Road from Kings Heath & Alcester crosses over  
with tram line to Moreley. gravel sidings  
Boundaries with adjoining properties and  
roads, conveyances & alterations.  
Oxford Road, Church Road & approach road to  
station junction on top of tunnel.

Permanent location DBYIM & room 49 & sheff: 113

Dimensions (mm) length: 2750 width: 660

Material Paper on fabric

Condition good / fair / poor

Completeness complete / incomplete

Original drawing number R44

Company: M R

Scale: 1" = 40 FEET

Person:

Date: 12 Oct 1887

Place:

Moreley.

Classified category: 4. 721. 301. 231A

Recorder:

WJG 21/12/2001

Derby Industrial Museum

Railway Drawings Recording Form

Record number 1971-384/338.9

Previous Record number

CATTELL  
1459

Title

BIRMINGHAM WEST SUBURBAN BRANCH

Brief Description

Plan of route showing tracks, buildings, roads, watercourses, boundaries.

County of Worcester, City & County Borough of B'ham. Parish of B'ham. Formerly Parish of Kings Norton.

Complex junction area within part of Cotteridge, Breedon Cross and Lifford. Diagram over <sup>PTC</sup>

Housing within area. Picture Palace.

Cotteridge Steel Tube Works. Kings Norton Metal Works

Landowners: William Spurrier, L. Haslope, C J Pratt.

James Baldwin, Worcestershire CC. George Phillips.

J Baldwin, General Studd, Kings Norton Metal Co Ltd. <sup>PTC</sup>

Permanent location

DBYIM & room <sup>30</sup> ~~29~~ & shelf: ~~29~~

Dimensions (mm)

length: 810

width: 540

Material

Paper

Condition

good / fair / poor

Completeness

complete / incomplete

Original drawing number

SHEET 8

Company: MR

Scale: 1" = 2 CHAINS

Person:

Date: DEC 1915

Place:

Lifford.

47 1/4 MP - 2 MP

Classified category. 4, 721, 301, 239A, 239C, 232, 231A

Recorder:

16/11/17/5/2002

Derby Industrial Museum

Railway Drawings Recording Form

Record number 1971-384/597

Previous Record number CATTELL  
1565

Title

Brief Description

Plan of part of proposed route from Birmingham to Gloucester showing route centre line, land purchases in pink, adjacent buildings, roads, water courses. Parishes of Northfield & Kings Norton. River Lea. Northfield Water Mill. Hawkesley Water Mill.

Permanent location DBYIM & room 49 & shelf: 120

Dimensions (mm) length: 980 width: 310

Material Paper on fabric

Condition good / ~~fair~~ / poor

Completeness complete / ~~incomplete~~

Original drawing number D 56A

Company:

Scale: 1" = 4 CHAINS Person:

Date:

Place:

Northfield  
/ Kings Norton

Classified category: 4. 721. 301. 23iA

Recorder: WJ 3/10/2003

Derby Industrial Museum

Railway Drawings Recording Form

Record number 1971-384/623 Previous Record number CATTELL 1516

Title Plan of land occupied by the B&G Railway thro the Estate of  
Matthias Atwood Esq

Brief Description

Plan of land up to an overbridge  
over a lane.

Permanent location DBYIM & room 49 & shelf: 121  
Dimensions (mm) length: 515 width: 340  
Material Paper  
Condition good / ~~fair~~ / ~~poor~~  
Completeness complete / ~~incomplete~~  
Original drawing number  
Company:  
Scale: Person:  
Date: 21 Sept 1843  
Place:

Kings Norton  
Northfield

Classified category: 4.721.301.231A  
Recorder: Mj 7/11/2003

Derby Industrial Museum

Railway Drawings Recording Form

Record number 1971-384/437

Previous Record number

CATTELL  
1456

Title

Kings Norton

Brief Description

Plan showing station area and  
road layout with boundary, red ink,  
to gardens.

Permanent location

DBYIM & room 49 & shelf: 117

Dimensions (mm)

length: 655

width: 390

Material

Paper on fabric

Condition

good / fair / poor

Completeness

complete / incomplete

Original drawing number

X 299

Company:

Scale: 1" = 20 FEET

Person: J.F.

Date: 15 July 1910

Place:

Kings Norton

Classified category: 4.721.301.231A

Recorder:

MJG 10/1/2003



Derby Industrial Museum

Railway Drawings Recording Form

Record number 1971-384/463

Previous Record number CATTELL  
1153

Title BIRMINGHAM & GLOSTER R. WAY

Brief Description TUNNEL UNDER KINGS NORTON  
N<sup>o</sup> XXII.

Colour tinted elevation of tunnel  
entrance (with distant view!) and land  
on top.

Plan of portal, section of portal &  
detail section of pier.

Permanent location DBYIM & room 49 & shelf: 117

Dimensions (mm) length: 920 width: 635

Material Paper on fabric

Condition good / fair / poor

Completeness complete / incomplete

Original drawing number VI, 322/1178

Company: B&G

Scale: 1" = 4 FEET Person:

Date:

Place:

Kings Norton

Classified category: 4. 721. 301. 231A

Recorder: MEG 31/1/2003

Derby Industrial Museum

Railway Drawings Recording Form

Record number 1971-384/255.1

Previous Record number CATTELL 1305

Title B & B. MAIN

Brief Description

Plan of proposed route with track centre line shown, roads, rivers, adjacent buildings and field numbers. MR boundary in red. Series of sheets sewn together.

Parish of Northfield.

Northfield Mill

Parish of Kingsnorth.

River Res

Wentworth/Loughbridge road

.. / Tressal House road.

Parish of Cofton Hackett

Cofton Tunnel?

Groveley Lane

Parsonage Farm

Landowners & purchase dates shown, difficult to read PTD

Permanent location DBYIM & room 49 & shelf: 1182

Dimensions (mm) length: 1270 width: 320

Material tracing paper on paper on fabric

Condition good / fair / poor

Completeness complete / incomplete

Original drawing number No 7, D55

Company:

Scale: [1" = 2 CHAIN]

Person:

Date:

Place:

Kings Norton

Classified category: 4.721.301.231A

Recorder: MTG 9/11/2001

Derby Industrial Museum

Railway Drawings Recording Form

Record number 1971-384/292.1

Previous Record number

CATTELL  
1025

Title

Kings Norton  
T. & C. Co. v M.R. Co.

Brief Description

Plan of Gloucester to Birmingham line  
at Kings Norton level crossing.  
Roads, buildings, fences and footbridge  
shown.

Permanent location

DBYIM & room 49 & shelf: 113

Dimensions (mm)

length: 1030

width: 680

Material

Paper

Condition

~~good~~ / fair / ~~poor~~ edges poor

Completeness

complete / ~~incomplete~~

Original drawing number

T. 54

Company: MR

Scale: 1" = 20 FEET

Person: CJD

Date: Feb. 1889

Place:

Kings Norton

Classified category: 4. 721. 301. 231A

Recorder:

11/12/2001

Derby Industrial Museum

Railway Drawings Recording Form

Record number 1971-384/292,2-.14

Previous Record number

CATTELL  
1025

Title

KINGS NORTON  
TURLEY v MR CO

Brief Description

Prints of ~~fully~~ completed 1971-384/292.1 plan.

Permanent location

DBYIM & room 49 & shelf: 113

Dimensions (mm)

length: 880

width: 545

Material

Paper

Condition

good / ~~fair+poor~~

Completeness

complete / ~~incomplete~~

Original drawing number

Company: MR

Scale:

1" = 20 FEET

Person:

Date:

Feb 1884

Place:

Kings Norton

Classified category: 4.721.301.231A

Recorder:

WJ 21/12/2001

Derby Industrial Museum

Railway Drawings Recording Form

Record number 1971-384/480.1

Previous Record number CATTELL  
1478

Title NORTHFIELD

Brief Description

Plan of part of Gloucester - Birmingham  
route showing station area, buildings,  
roads, water courses. Approx 45-45 1/4 MP

Permanent location DEYIM & room 49 & shelf: 117

Dimensions (mm) length: 1250 width: 495

Material Paper on fabric

Condition good / fair / poor

Completeness complete / incomplete

Original drawing number TX 13

Company:

Scale: 1" = 1 CHAIN

Person:

Date: 26/3/1891

Place:

Northfield

Classified category: 4. 721 . 301. 231A

Recorder: AWG 21-2-2003

Derby Industrial Museum

Railway Drawings Recording Form

Record number 1971-334/480.2

Previous Record number

CATTELL  
1478

Title

NORTHFIELD

Brief Description

Plan of part of Gloucester - Birmingham  
route showing station area and  
land edged red as Decd. 2051.  
Probably boundary dispute with adjacent  
house owner.

Permanent location

DBYIM & room 49 & shelf: 117

Dimensions (mm)

length: 885

width: 425

Material

Tracing paper

Condition

good / fair / poor

Completeness

complete / incomplete

Original drawing number

Company:

Scale: 1" = 1 CHAIN

Person:

Date:

Place:

Northfield

Classified category: 4. 721 . 301. 231A

Recorder:

Uly 21-2-2003

Derby Industrial Museum

Railway Drawings Recording Form

Record number 1971-384/304

Previous Record number

CATTELL  
1097

Title

NORTHFIELD

Brief Description

Plan showing four tracks with  
U.B. 124 and culvert 124A to/from Old Mill Road.  
Adjacent are Kalamazoo Works and Goods  
Shed for Austin Motor Co.

Permanent location DBYIM & room 49 & shelf . 113

Dimensions ( mm ) length: 500 width: 395

Material Paper

Condition good / fair / ~~poor~~

Completeness complete / incomplete

Original drawing number X 500

Company: MR

Scale: 1" = 41.66 FEET

Person: J.H.C.

Date: 8 June 1917

Place:

Northfield

Classified category: 4. 721. 501. 231A

Recorder: *MW* 8/2/2002

Derby Industrial Museum

Railway Drawings Recording Form

Record number 1997-5/532.1-2

Previous Record number MAP132/596

TWO PRINTS

Title

NORTHFIELD  
HACKETT V M.R.C.

Brief Description

Plan of tracks, buildings, roads,  
boundaries at Northfield Station. A  
foot level crossing between platforms at east  
end of ~~platform~~ station marked in brown.

Permanent location DBYIM & room 49 & shelf: 83

Dimensions (mm) length: 860 width: 460

Material Paper

Condition good / ~~fair~~ / poor

Completeness complete / ~~incomplete~~

Original drawing number ,484

Company: MR

Scale: 1" = 1 CHAIN Person:

Date: 9 Mar 1891

Place:

Northfield

Classified category: 4.721.301.231A

Recorder: MOG 19/6/1998



Derby Industrial Museum

Railway Drawings Recording Form

Record number 1997-5/ 532 .3

Previous Record number MRP132/596

Title

Brief Description

Plan of tracks and adjacent buildings  
on north side.  
Location ~~unknown~~ unknown although  
headed Northfield.

Permanent location DBYIM & room 49 & shelf: 83

Dimensions ( mm ) length: 565 width: 500

Material Paper on fabric

Condition good / fair / poor

Completeness complete / incomplete

Original drawing number IX 13

Company:

Scale: 1" = 40 FEET

Person:

Date:

Place:

Northfield

Classified category 4.721.301.231A

Recorder: *MMJ* 19/6/1998

Derby Industrial Museum

Railway Drawings Recording Form

Record number 1971-384/708

Previous Record number CATTELL  
1524

Title

Brief Description

Plan showing line of  
water pipe.

Permanent location DBYIM & room <sup>33</sup>~~4~~ & shelf:

Dimensions ( mm ) length: width:

Material

Condition good / fair / poor

Completeness complete / incomplete

Original drawing number

Company:

Scale: 1" = 44 FEET Person:

Date: 1918

Place:

Longbridge

Classified category: 4. 721. 301. 231A

Recorder:

MAG

MISSING

Derby Industrial Museum

Railway Drawings Recording Form

Record number 1971-384/255.3

Previous Record number CATELL 1305

Title B & B. MAIN

Brief Description

Plan of proposed route with track centre line shown, roads, rivers, adjacent buildings and field numbers. MR boundary in red. Series of sheets sewn together.

Parish of Bromsgrove.

" " Fardelbig.

" " Stoke Prior.

Blackwell Farm  
Blackwell Station site.  
Highhouse  
The Maltshovel  
Pikes Pool.

Landowners & purchase dates shown, difficult to read.

Robert Henry  
Hon. Clive 18 Apr 1836.

Eliz Green June 8, 1837

Jno & Wm Taylor 26 Oct 1838.

WT & J Taylor

Baylis Charity 24 Dec 1838

Benjamin Ashmore

Floss Wilson 6 Nov 1839

Geo Ellis

John Penn

Permanent location: DEYIM & room 49 & shelf: 1132

Dimensions (mm) length: 1270 width: 320

Material tracing paper on paper on fabric.

Condition good / fair / poor

Completeness complete / incomplete

Original drawing number No 9

Company:

Scale: [1" = 2 CHAIN]

Person:

Date:

Place:

~~Bromsgrove~~ / Blackwell

Classified category: 4.721.301.231A

Recorder:

UATG 9/11/2001

Derby Industrial Museum

Railway Drawings Recording Form

Record number 1971-384/255,4

Previous Record number CATTELL  
1305

Title B & B. MAIN

Brief Description

Plan of proposed route with track centre line shown, roads, rivers, adjacent buildings and field numbers. MR boundary in red.

Series of sheets run together.

Parish of Stoke Prior.

Village of Rigby. Newton Farm.

Bronsgrove Station site.

landowners & purchase dates shown, difficult to read.

Thomas Durham. A Roberts.

Geo Ellins. Fras Mafford

Ann Kettle.

John Penn.

Permanent location DBYIM & room 49 & shelf: 1182

Dimensions (mm) length: 1270 width: 320

Material tracing paper on paper on fabric

Condition good / fair / poor

Completeness complete / incomplete

Original drawing number No 10

Company:

Scale: [1" = 2 CHAIN]

Person:

Date:

Place:

Rigby, Bronsgrove

Classified category: 4.721.301.231A

Recorder: MTG 9/11/2001

Derby Industrial Museum

Railway Drawings Recording Form

Record number 1971-384/327.1

Previous Record number CATTELL  
1323

Title BRAMS GROVE  
SKETCH OF GARDENS

Brief Description

Plan of 20 garden areas adjacent to  
New Carriage Shops etc, Sidings [Gas Works?]

[1971-384/327.2-.14 documents]

Permanent location DBYIM & room 49 & shelf: 114  
Dimensions (mm) length: 565 width: 540  
Material Paper on fabric  
Condition good / fair / poor  
Completeness complete / incomplete  
Original drawing number XIV 44  
Company MR  
Scale: Person: CJD  
Date: May 1884  
Place:

Bramsgrove

Classified category: 4.721.301.231A

Recorder:

lcc 22/3/2002

Derby Industrial Museum

Railway Drawings Recording Form

Record number 1971-384/~~327.2-14~~

Previous Record number

CATTELL  
1323

Title

327.2-.8  
327.10-.14

Brief Description

Letters, documents regarding land  
used for gardens adjacent to Carriage Works.  
Problems of letting some plots.  
Rents for some plots.

[1971-384/327.1 map]

1971-384/327.2 Box 5834

Permanent location

DBYIM & room 49 & shelf: 0299 Box 58310

Dimensions (mm)

length:

width:

Material

Paper

Condition

good / fair / poor

Completeness

complete / incomplete

Original drawing number

Company: MR

Scale:

Person:

Date: 1884-1889

Place:

Bromsgrove  
Gardens

Classified category 4.721.301.23(A)

Recorder:

UUG 19/4/2002

Derby Industrial Museum

Railway Drawings Recording Form

Record number 1971-384/571

Previous Record number

CATTELL  
1209

Title

Bromsgrove

Brief Description

Plan of tracks south of station  
showing road bridge, coal stage and  
junctions to sidings.

Permanent location

DBYIM & room 49 & shelf: 119

Dimensions (mm)

length: 555

width: 500

Material

Reflexion fabric

Condition

good / ~~fair~~ / poor

Completeness

complete / ~~incomplete~~

Original drawing number

Company:

Scale: 1" = 40 FEET

Person:

Date:

Place:

Bromsgrove

Classified category: 4. 721 . 301. 231A

Recorder:

Wey 20/6/2003

Derby Industrial Museum

Railway Drawings Recording Form

Record number 1997-5/824

Previous Record number MRP132/914

Title

Plan of Bromsgrove Station

Brief Description

Plan showing land around station area with buildings, roads & track etc.

Reduced by Pantagraph from 40 Feet to the Inch.

Permanent location DBYIM & room 49 & shelf: 100  
Dimensions (mm) length: 445 width: 275  
Material Paper  
Condition good / fair / poor  
Completeness complete / incomplete  
Original drawing number F59 , 804  
Company: M.R.  
Scale: 1" = 4 CHAINS Person:  
Date:  
Place:

Bromsgrove

Classified category: 4.721.301.231A

Recorder: MLJ 29/7/1999



Derby Industrial Museum

Railway Drawings Recording Form

Record number 1971-384/255.2

Previous Record number CATTELL 1305

Title B & B. MAIN

Brief Description

Plan of proposed route with track centre line shown, roads, rivers, adjacent buildings and field numbers. MR boundary in red. Series of sheets run together.

Parish of Copton Hatchet.

" Bronsgrave.

" Alvechurch.

" Fardebig.

Copton Church.

Copton Hall.

Alvechurch / Rednal road.

Road to Hewell

Landowners & purchase dates shown, difficult to read

Rev H Clarke 15 Nov 1841

Honble Clive 18 Apr 1839

Permanent location DBYIM & room 49 & shelf: 1182

Dimensions (mm) length: 1270 width: 320

Material tracing paper on paper on fabric.

Condition good / fair / poor

Completeness complete / incomplete

Original drawing number No 8

Company:

Scale: [1" = 200000]

Person:

Date:

Place:

Bronsgrave

Classified category: 4. 721 . 301. 231A

Recorder:

lltgc 9/11/2001

Derby Industrial Museum

Railway Drawings Recording Form

Record number 1971-384/255.5

Previous Record number CATTELL 1305

Title B & B. MAIN

Brief Description

Plan of proposed route with track centre line drawn, roads, rivers, adjacent buildings and field numbers. MR boundary in red. Series of sheets run together.

Parish of Stoke Prior. The Imperial Salt & Alkali Co Works.  
 Parish of Dodderhill. Worcester & Birmingham Canal.  
 Sugar Brook.  
 Stoke Prior Navigation Inn  
 handowners purchase dates shown, difficult to read.  
 Dean & Chapter of Worcester 20 Nov 1843.  
 JH Coaker. Thomas Fardon.  
 Col Smith. Rev Sargeant. 12 Sept 1839.  
 Moore 14 Oct 1840.

Permanent location DBYIM & room 49 & shelf: 1182

Dimensions (mm) length: 1270 width: 320

Material tracing paper on paper on fabric

Condition good / fair / poor

Completeness complete / incomplete

Original drawing number No 11

Company:

Scale: [1" = 2 CHAIN]

Person:

Date:

Place:

Stoke Prior

Classified category: 4.721.301.231A

Recorder: WAG 9/11/2001

Derby Industrial Museum

Railway Drawings Recording Form

Record number 1997-5/539

Previous Record number MRP132/604

Title *Stoke Works*

Brief Description

*Plan of Stoke Works Junction showing tracks, land formation and boundary line between MR & GWR.*

Permanent location DBYIM & room 49 & shelf: 84

Dimensions (mm) length: 1110 width: 560

Material *Paper on fabric*

Condition good / ~~fair~~ / poor

Completeness complete / ~~incomplete~~

Original drawing number 59 ~~XIII~~ , 577

Company: MR

Scale: 1" = 40 FEET Person:

Date: *Sept 1882*

Place:  
*Stoke Works*

Classified category 4. 721. 301. ~~231A~~ 231A

Recorder: *MAG 10/7/1998*

Derby Industrial Museum

Railway Drawings Recording Form

Record number 1971-384/286

Previous Record number

LATTELL  
1028

Title

Stoke Works

Brief Description

Plan showing Birmingham - Worcester route GWR,  
and Birmingham - Gloucester route <sup>LM</sup> with  
houses and land in red between tracks,  
GWR station shown and road.

Permanent location

DBYIM & room 49 & shelf: 113

Dimensions (mm)

length: 760

width: 595

Material

Paper on fabric

Condition

good / fair / poor

Completeness

complete / incomplete

Original drawing number

7xx

Company:

Scale: 1" = 1 CHAIN

Person: GHW

Date:

29/6/1886

Place:

Stoke Works

Classified category: 4.721.301. 231A8245B

Recorder:

Meeg 14/12/2001

Derby Industrial Museum

Railway Drawings Recording Form

Record number 1971-384/255.6

Previous Record number CATTELL 1305

Title B & B. MAIN

Brief Description

Plan of proposed route with track centre line shown, roads, rivers, adjacent buildings and field numbers. MR boundary in red. Series of sheets run together.

Parish of Dodderhill. Mr Nash's farm.

Parish of Harbury. Mr Parkes.

Upper West Fields. Worcester & Birmingham Canal.

handowners & purchase dates shown, difficult to read.

Col 24 July 1839

H Nash 9 May 1839

Permanent location DBYIM & room 49 & shelf: 1182

Dimensions (mm) length: 1270 width: 320

Material tracing paper on paper on fabric

Condition good / fair / poor

Completeness complete / incomplete

Original drawing number No 12

Company:

Scale: [1" = 2 CHAIN]

Person:

Date:

Place:

(Droitwich Road)

Classified category: 4. 721. 301. 231A

Recorder:

UHG 9/11/2001

Derby Industrial Museum

Railway Drawings Recording Form

Record number 1971-384/255.7

Previous Record number CATTELL 1305

Title B & B. MAIN

Brief Description

Plan of proposed route with track centre line shown, roads, rivers, adjacent buildings and field numbers. MR boundary in red. Series of sheets run together.

Parish of Hanbury.

The Dean.

" Dodderhill.

Worcester & Birmingham Canal.

" Hadsor.

Dean & Chapter of Worcester.

" Himbleton.

Thomas Hollington

Landowners & purchase date shown, difficult to read.

JH Galton 11 July 1839

Permanent location DBYIM & room 49 & shelf: 1182

Dimensions (mm) length: 1270 width: 320

Material tracing paper on paper on fabric

Condition good / fair / poor

Completeness complete / incomplete

Original drawing number No 13

Company:

Scale: [1" = 2 CHAIN]

Person:

Date:

Place:

(Dunhamfold)

Classified category: 4.721.301.231A

Recorder:

MBG 9/11/2001

Derby Industrial Museum

Railway Drawings Recording Form

Record number 1997-5/933

Previous Record number MRP:32/1034

Title

Dunhamstead

Brief Description

Plan of tracks at level crossing  
on Humberston to Droitwich road showing  
crossovers and double slip to be changed  
to a crossover on north side of h.c.

Various adjacent land parcels marked.

Permanent location DBYIM & room 49 & shelf: 129

Dimensions (mm) length: 700 width: 660

Material Paper on fabric

Condition good / fair / poor

Completeness complete / incomplete

Original drawing number ~~XV~~ 57 , 492

Company: MR

Scale: 1" = 1 CHAIN

Person: CJD

Date: May 1885

Place:

Dunhamstead

Classified category: 4. 721 . 301. 231 A

Recorder:

WAG 22/10/1999

Derby Industrial Museum

Railway Drawings Recording Form

Record number 1997-5/268

Previous Record number MRP132/302

Title

DUNHAMSTEAD  
ODDINGLEY LEVEL CROSSING

Brief Description

Plan showing level crossing  
with road and adjacent Worcester &  
Birmingham Canal.

Permanent location

DBYIM & room 49 & shelf: 69

Dimensions (mm)

length: 485 width: 315

Material

Paper on fabric

Condition

good / fair / poor

Completeness

complete / incomplete

Original drawing number

2113/320 . 1487

Company:

Scale: 1" = 40 FEET

Person: J W

Date: 19 Nov 1880

Place:

Dunhamstead

Classified category: 4. 721. 301. 231 A

Recorder:

MAG 512-97



Derby Industrial Museum

Railway Drawings Recording Form

Record number 1997-5/161.1

Previous Record number MRP132/168

Title

Brief Description

Parish of Himbleton

Plan showing tracks, station, roads  
and land boundaries. Weigh bridge  
shown as Machine House.

Permanent location

DBYIM & room 49 & shelf: 62

Dimensions (mm)

length: 760

width: 420

Material

Paper

Condition

good / ~~fair~~ / ~~poor~~

Completeness

complete / ~~incomplete~~

Original drawing number

44

Company: MR

Scale:

1" = 40 FEET

Person:

BWP

Date:

July 29. 1875

Place:

Dunhamstead

Classified category: 4.721.301.231A

Recorder:

MBB 25.9.97

Derby Industrial Museum

Railway Drawings Recording Form

Record number 1997-5/ 161.2 - 161.5

Previous Record number VRRP132/168

\* *Not written on sheets*  
Title

Midland Railway

Brief Description

161.2 - 161.3 Plan showing part of land in the occupation of George Wise.

161.4 - 161.5 Plan showing above land belongs to Rev Joseph Amphlett.

Area of road 3 perches required by MR

Permanent location DBYIM & room 49 & shelf: 62

Dimensions ( mm ) length: 540 width: 390

Material Tracing paper

\* Condition ~~good / fair / poor~~ very brittle

Completeness complete / ~~incomplete~~

Original drawing number 44

Company: MR

Scale: 1" = 40 FEET Person:

Date: ~~7~~ Sept 18, 1875

Place: Dunhamstead

Classified category: 4.721.301.231A

Recorder: *MB* 25.9.97

Derby Industrial Museum

Railway Drawings Recording Form

Record number 1997-5/161.6 - 161.10

Previous Record number MRP132/168

\* Not written on sheets

Title

Midland Railway

Brief Description

161.6-161.7 Plan showing part of land in the  
occupation of Thomas Griffith.  
161.8-161.10 Plan showing above land  
belongs to J. Coewes.

Permanent location DBYIM & room 49 & shelf: 62

Dimensions (mm) length: 540 width: 340

Material tracing paper

\* Condition good / fair / poor very brittle

Completeness complete / incomplete

Original drawing number 44

Company: MR

Scale: 1" = 40 FEET Person:

Date: Sept

Place: Dunhamstead

Classified category: 4.721.301.231A

Recorder: MAK 25.9.97

Derby Industrial Museum

Railway Drawings Recording Form

Record number 1997-5/380

Previous Record number MRP132/424

Title

Brief Description

Plan of route through stations showing cuttings, bridges, level crossing.

Site of accident. Exact location not marked. On 1 March 1864.

Permanent location DBYIM & room 49 & shelf: 75

Dimensions (mm) length: 565 width: 260

Material Tracing paper on paper or fabric

Condition good / fair / poor

Completeness complete / incomplete

Original drawing number 119F, 764

Company: MR

Scale: 1" = 4 CHAINS Person.

Date: March 28, 1865

Place:

Dunhamstead

Classified category: 4. 721. 301. 231 A

Recorder: WJG 17/2/98

Derby Industrial Museum

Railway Drawings Recording Form

Record number 1971-384/701

Previous Record number CATTELL  
1487

Title

Brief Description

Track plan at Oddingly Crossing

Permanent location DBYIM & room <sup>33</sup> & shelf:

Dimensions ( mm ) length: width:

Material

Condition good / fair / poor

Completeness complete / incomplete

Original drawing number

Company:

Scale: 1" = 40'

Person:

Date: 1880

Place:

Dunhamstead

Classified category: 4.721.301. 231A

Recorder:

MAG

MISSING

Derby Industrial Museum

Railway Drawings Recording Form

Record number 1971-384/550.1

Previous Record number CATTELL  
1371

Title B & B MAIN LINE

Brief Description

Series of route maps showing proposed land purchases with roads, buildings, watercourses & fields.

Parish of Himbleton.  
" Addingley.  
" Tibberton.

Landmarks:  
Dunhamstead Canal Tunnel.  
Road to Droitwich.

Landowners:  
Various - illegible.

Permanent location DBYIM & room 49 & shelf: 119

Dimensions (mm) length: 1250 width: 340

Material Tracing paper on fabric

Condition good / fair / poor

Completeness complete / incomplete

Original drawing number N<sup>o</sup> 14

Company:

Scale:

Person:

Date: 1838

Place:

Himbleton (Dunhamstead)

Classified category: 4.721 301.231A

Recorder: ~~MM~~ 30/5/2003

Derby Industrial Museum

Railway Drawings Recording Form

Record number 1971-384/550.2

Previous Record number CATTELL  
1371

Title B & B MAIN LINE

Brief Description

Series of route maps showing proposed land purchases with roads, buildings, watercourses & fields.

Parish of Tibberton. Landmarks: Road to Oddington.  
" Bredicot. Bredicot Church.  
Road to Worcester.  
Farms - Ewelands.  
- Ravenshill.

Landowners: Robert Berkeley & Rev Tristram.  
Bishop of Worcester & E Baylis. H Chamberlain.  
Rev T Price. W F Ellerington.

Permanent location DBYIM & room 49 & shelf: 119

Dimensions (mm) length: 1270 width: 310

Material Paper on fabric

Condition good / fair / poor

Completeness complete / incomplete

Original drawing number No 15

Company:

Scale: Person:

Date: 1838

Place:

Bredicot (Sketches)

Classified category 4 721.301.231A

Recorder: lly 30/5/2003

Derby Industrial Museum

Railway Drawings Recording Form

Record number 1971-384/550.3

Previous Record number CATTELL  
1371

Title B & B MAIN LINE

Brief Description

Series of route maps showing proposed land purchases with roads, buildings, water courses & fields.

Parish of Bredicot.                      Landmarks:  
"      Spetchley.                              Bredicot.  
"      Norton Tunkia Kempsey.              Road to Upton Snodsbury.  
Landowners: H Chamberlain, W F Ellerington.  
Dean & Chapter of Worcester.      Robert Berkeley.

Permanent location      DBYIM & room 49 & shelf: 119  
Dimensions (mm)              length: 1350              width: 330  
Material                      paper on fabric  
Condition                      ~~good / fair / poor~~  
Completeness                  complete / incomplete  
Original drawing number      N° 16

Company:  
Scale:    Person:

Date: 1839  
Place:

Bredicot (Spetchley)

Classified category: 4. 721. 301. 231A  
Recorder: MJG 30/5/2003



Derby Industrial Museum

Railway Drawings Recording Form

Record number 1971-384/550.4

Previous Record number

CATTELL  
1371

Title

B & B MAIN LINE

Brief Description

Series of route maps showing proposed land purchases with roads, buildings, watercourses & fields.

Parish of Norton Juxta Kempsey.  
Stoulton.

Hamlet of Wadbro's.

Landmarks: Pershore/Worcester road.

Landowners: The Bishop of Worcester, B Hook & Abel Smith.  
Ann Jones. Hampton a Lord Somers.

Permanent location

DBYIM & room 49 & shelf: 119

Dimensions (mm)

length: 1360

width: 325

Material

Paper on folio

Condition

good / fair / poor

Completeness

complete / incomplete

Original drawing number

B No 17

Company:

Scale:

Person:

Date: 1839

Place:

(Abbots Wood Farm)

Classified category: 4.721.301.231A

Recorder:

My 30/5/2003

Derby Industrial Museum

Railway Drawings Recording Form

Record number 1971-384/550.5

Previous Record number CATTELL  
1371

Title

B & B MAIN LINE

Brief Description

Series of route maps showing proposed land purchases with roads, buildings, watercourses & fields.

~~Parish~~ Hamlet of Wadborough.  
Landmarks: Kempsey/Stoulton road.  
Kinton/Kempsey road.  
Landowners: Lord Somers. Thos Harrington.  
Viscount Earlmar & Rev JSCoches. Lord Coventry.

Permanent location DBYIM & room 49 & shelf: 119

Dimensions (mm) length: 1480 width: 325

Material Paper on fabric

Condition ~~good / fair / poor~~

Completeness complete / incomplete

Original drawing number No 18, D53

Company:

Scale: Person:

Date: 1839

Place:

Groome Perry Wood  
(Wadborough)

Classified category: 4.721.301.231A

Recorder: my 30/5/2003

Derby Industrial Museum

Railway Drawings Recording Form

Record number 1971-384/399.1

Previous Record number CATTELL  
1369

Title

B & B MAIN LINE  
No 19

Brief Description

Drawing in ink of proposed route showing  
land purchase areas for each field and  
owners name. Roads, watercourses & buildings  
adjacent shown.

Landowners: Sir J.S. Sebright. Lord Coventry.  
T.C. Porter. Dudley Charity. Rev O'Arcy Hague.

Permanent location DBYIM & room 49 & shelf: 115

Dimensions (mm) length: 1460 width: 330

Material tracing paper on fabric

Condition ~~good~~ / fair / ~~poor~~

Completeness complete / ~~incomplete~~

Original drawing number SHEET 19 . 052

Company:

Scale: 1/2" = 4 CHAINS

Person:

Date: 1838-

Place:

Groome Perry Wood  
- Oafford.

Classified category: 4.721.301.231A

Recorder:

MBG 6.9.2002

Derby Industrial Museum

Railway Drawings Recording Form

Record number 1971-384/705

Previous Record number CATTELL  
1492

Title

Brief Description

Birmingham & Gloucester  
Plan & elevation of bridge over Avon  
(Dedford?)

Permanent location DBYIM & room <sup>33</sup> & shelf :

Dimensions ( mm ) length: width:

Material

Condition good / fair / poor

Completeness complete / incomplete

Original drawing number

Company:

Scale: 1" = 1' Person:

Date:

Place:

Dedford?

Classified category: 4. 721 . 301. 231A, 244  
Recorder: MAG

MISSING

Derby Industrial Museum

Railway Drawings Recording Form

Record number 1971-384/399.2

Previous Record number CATTELL  
1369

Title B & B MAIN LINE  
N<sup>o</sup> 20

Brief Description

Drawing in inch of proposed route showing  
land purchases areas for each field and  
owners name. Roads, watercourses &  
buildings adjacent shown. River Avon.  
landowners: Sir J Sebright, Dudley Charity,  
Sarah & Ann Mines. Mrs White. Mrs Gardiner.

Permanent location DBYIM & room 49 & shelf: 115

Dimensions (mm) length: 980 width: 320

Material Tracing paper on fabric

Condition good / fair / poor

Completeness complete / incomplete

Original drawing number SHEET 20

Company:

Scale: 2 1" = 4 chains

Person:

Date: 1837-

Place:

Defford  
Station

Classified category: 4.721.301.231A

Recorder:

MSG 6.9.2002

Derby Industrial Museum

Railway Drawings Recording Form

Record number 1971-384/413

Previous Record number

CATTELL  
133.5

Title BIRMINGHAM & GLOSTER RAILWAY  
BRIDGE-OVER-THE-AVON  
AT  
DEFFORD - 1A

Brief Description

General assembly sections & elevations  
of cast iron casing for bridge pier.  
Including walkway for canal barge houses.

Permanent location DBYIM & room 49 & shelf: 116  
Dimensions (mm) length: 935 width: 620  
Material Paper on fabric  
Condition good / fair / poor  
Completeness complete / incomplete  
Original drawing number G III N<sup>o</sup>-VII  
310-1172  
Company:

Scale: 1" = 2 FEET  
1" = 1'4" for E&F  
Person:

Date:

Place:

Defford

Classified category: 4.721.301.231A

Recorder: *my* 8/11/2002

Derby Industrial Museum

Railway Drawings Recording Form

Record number 1997-5/272

Previous Record number MAP132/306

Title BIRMINGHAM AND GLOSTER RAILWAY  
BRIDGE  
OVER THE AVON  
AT  
Brief Description DEFFORD - 1A

Architectural drawings of bridge pier  
plates and abutment castings.

Permanent location DEYIM & room 49 & shelf: 69

Dimensions (mm) length: 945 width: 610

Material Paper on fabric

Condition good / fair / poor →

Completeness complete / ~~incomplete~~

Original drawing number 1175 / PH322 . G111 . 1492

Company: MR No. VII<sup>A</sup>

Scale: 1" = 2 FEET Person:

Date:

Place: Defford

Classified category: 4. 721 . 301 . 231 A

Recorder: WHE 6.1.98

Derby Industrial Museum

Railway Drawings Recording Form

Record number 1997-5/179

Previous Record number MRP132/186

Title Parish of Ectington in the County of Worcester

Brief Description

Plan of land near Defford Bridge,  
adjacent to River Avon, showing  
boundaries and land affected by  
a slip.

Red boundary - land bought by Birmingham &  
Gloucester Co from W White & Ann Gardiner, 17 July 1837

Green area - land belonging to Co Lutroth in  
possession

Blue area - Land belonging to Benjamin Dedfield  
covered by slip.

Permanent location DBYIM & room 49 & shelf: 63

Dimensions (mm) length: 645 width: 445

Material Paper

Condition good / ~~fair~~ / ~~poor~~

Completeness complete / ~~incomplete~~

Original drawing number 52

Company: MR

Scale: 1" = 1 CHAIN

Person: Morland Groaton

Date: 30 July 1863

Place: Defford Bridge

Classified category: 4. 721 . 301. 231A

Recorder: MDG 30.9.97



Derby Industrial Museum

Railway Drawings Recording Form

Record number 1971-384/399.3

Previous Record number CATTELL  
1369

Title B & B MAIN LINE

N<sup>o</sup> 21

Brief Description

Drawing in ink of proposed route showing land purchase areas for each field and owners name. Roads, watercourses & buildings adjacent shown.

landowners: The S&A Mines, M Carter, B Farling, Ann Goddard, Firkins, Hannah Gibbs, Phipps, Mary Tedmarsh, Bolton, The Misses Swaine, J Hatch.

Plus Table of land purchases.

Permanent location DBYIM & room 49 & shelf: 115

Dimensions (mm) length: 1030 width: 360

Material Tracing paper on fabric

Condition ~~good~~ fair / poor

Completeness complete / incomplete

Original drawing number SHEET 21

Company:

Scale: 1" = 4 CHAINS

Person:

Date: 1839-

Place:

Eckington  
Village.

Classified category: 4.721.301.231A

Recorder:

llg 6.9.2002

Derby Industrial Museum

Railway Drawings Recording Form

Record number 1997-51875

Previous Record number MR P132/964

Title ECKINGTON

Brief Description

Plan showing land adjacent to west side of Worcester - Cheltenham route edged in red purchased from J Parish's Trustees. Owners adjacent to this plot - Mr Pierce, Dr Mountford, Mr Howker, Mr Turner, Mr Groves, Mr Dexter, Miss Reece.

Permanent location DBYIM & room 49 & shelf: 126

Dimensions (mm) length: 630 width: 360

Material Paper on fabric

Condition good / ~~fair~~ / poor

Completeness complete / ~~incomplete~~

Original drawing number XVII 39 ,

Company: MR

Scale: 1" = 40 FEET

Person: WE Riddough

Date: Jan 5, 1897

Place:

Eckington

Classified category: 4, 721, 301. 231A

Recorder: MLF 1-9-1999

Derby Industrial Museum

Railway Drawings Recording Form

Record number 1997-5/471

Previous Record number MRP132/523

Title

ECKINGTON WEST

Brief Description

Plan showing small section of track  
at MP18 with Allens Crossing and culvert  
(18M north of Gloucester) by P/Went.

Permanent location DBYIM & room 49 & shelf: 80

Dimensions (mm) length: 440 width: 250

Material Paper on fabric

Condition good / ~~fair~~ / poor

Completeness complete / ~~incomplete~~

Original drawing number XVIII 48 , 345

Company: MR

Scale: 1" = 1 CHAIN

Person:

Date:

Place:

Eckington West

Classified category: 4, 721, 301, 23/A

Recorder: WAG 8/9/1998

Derby Industrial Museum

Railway Drawings Recording Form

Record number 1971-384/399.4

Previous Record number CATTELL  
1369

Title B & B MAIN LINE  
No 22

Brief Description

Drawing in ink of proposed route showing land purchase areas for each field and owners name. Roads, watercourses & buildings adjacent shown.

Landowners: Mrs Martin. Rev WE Hall.  
Rev T? Strickland. Mrs Morse. Rev Wm Fowle.  
Rector of Bredon. William Turner. John Morse.  
William Wall. P & A Martin.

Permanent location DBYIM & room 49 & shelf: 115

Dimensions (mm) length: 1080 width: 355

Material tracing paper on fabric

Condition ~~good~~ fair / ~~poor~~

Completeness ~~complete~~ / incomplete

Original drawing number SHEET 22

Company:

Scale: 1" = 4 CHAINS Person:

Date: 1838 -

Place:

Bredon area,

Bredons Norton - West Mancote,

Classified category: 4. 721. 301. 231A

Recorder: leeg 6.9.2002

Derby Industrial Museum

Railway Drawings Recording Form

Record number 2005-496/11

Previous Record number

Title

L.M.S.R.

ASHCHURCH

Brief Description

Comprehensive plan of signalling, track circuits, junctions, stations & structures covering all routes at Ashchurch station.

Providence Stone & sidings shown between Tewkesbury Jan & Birmingham line north of station.

Permanent location

DBYIM & room <sup>33</sup> & shelf: 123

Dimensions (mm)

length: 1755 width: 965

Material

Fabric backed paper?

Condition

good / fair / poor -

Completeness

complete / incomplete

Original drawing number

Company: LMSR

Scale: 1" = 66 FEET

Person:

Date:

Place:

ASHCHURCH

Classified category: 4.721.301. 231A, 243A, 243B, 245A, 00

Recorder:

MWG 10/3/2006

Derby Industrial Museum

Railway Drawings Recording Form

Record number 2005-496/22

Previous Record number

Title

Brief Description

Handdrawn route diagram from  
Castle Bromwich through New Street to  
Kings Norton with the avoiding loop  
through Camp Hill.  
Signal boxes, stations, sidings

Permanent location DBYIM & room <sup>33</sup> & shelf: 123  
Dimensions (mm) length: 2145 width: 180  
Material Paper  
Condition good / ~~fair~~ / ~~poor~~  
Completeness complete / ~~incomplete~~  
Original drawing number  
Company:  
Scale: Person:  
Date:  
Place:

Birmingham  
area

Classified category: 4.721.301, 211B, 215A, 25D, 231A, 233, 239A, 239C

Recorder:

WJG 10/3/2006

Derby Industrial Museum

Railway Drawings Recording Form

Record number 2005-496/32

Previous Record number

Title

GLOUCESTER - CHELTENHAM

Brief Description

Strip diagram of route with tracks,  
junctions, signal boxes, stations, sidings, depots

Permanent location

DBYIM & room <sup>33</sup> & shelf : 123

Dimensions (mm)

length: 1850 width: 220

Material

Paper

Condition

good / fair / poor

Completeness

complete / incomplete

Original drawing number ND4

Company:

Scale:

Person:

Date:

Place:

Gloucester -  
Cheltenham

Classified category: 4. 721 . 301. 237, 231A

Recorder:

My 17-3-2006

Derby Industrial Museum

Railway Drawings Recording Form


Record number 1971-384/584. 2

Previous Record number CATTELL  
1536

Title

Brief Description

County of Gloucester. Parish of Ashchurch.  
Landowners: Mrs Mary Edmunds, J. Pugh,  
Rev Charles Williams. The Rector of the Parish of Ashchurch,  
Jane Downes. J W Lea.



Permanent location DBYIM & room 49 & shelf: 120

Dimensions (mm) length: 820 width: 535

Material Paper

Condition good / ~~fair~~ / ~~poor~~

Completeness complete / ~~incomplete~~

Original drawing number SHEET 1

Company: MR

Scale: 1" = 2 CHAINS Person:

Date:

Place:

Ashchurch  
Station

32<sup>3</sup>/<sub>4</sub> MP - 32<sup>1</sup>/<sub>4</sub> MP

Classified category: 4. 721. 301. 231A, 243B, 243A,

Recorder: *MTG* 15/8/2003



Derby Industrial Museum

Railway Drawings Recording Form

Record number 1971-384/355

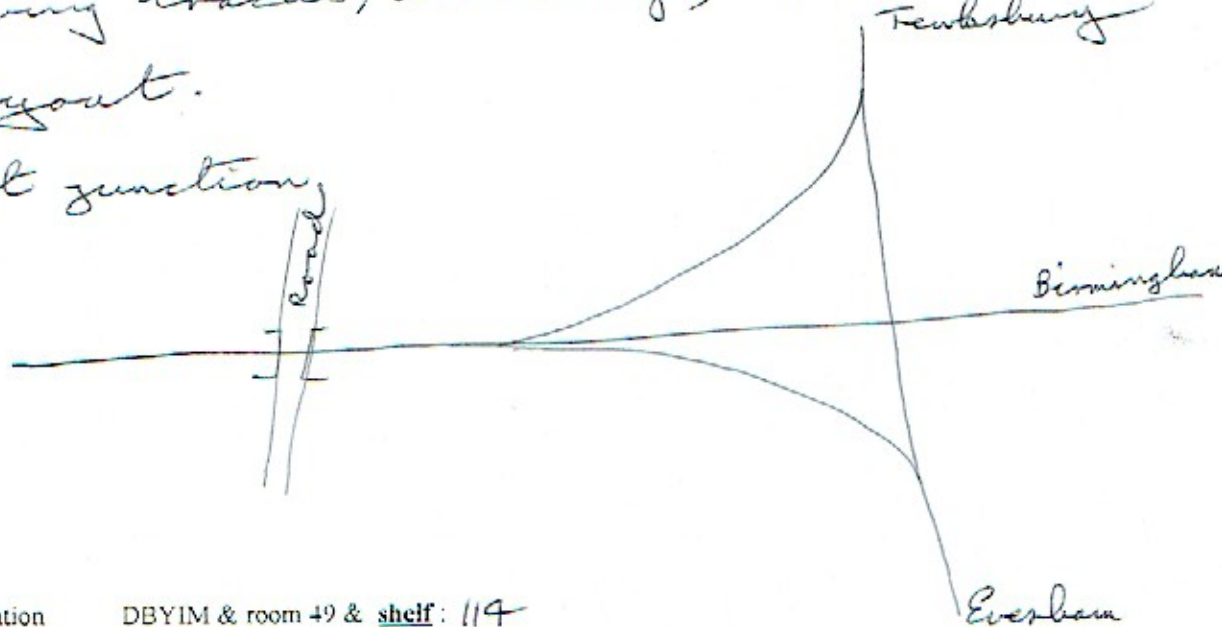
Previous Record number CATTELL 1016

Title M. R.  
ASHCHURCH STATION

Brief Description

Plan of Ashchurch station area showing tracks, buildings, alterations to layout.

Flat junction



Permanent location DBYIM & room 49 & shelf: 114

Dimensions (mm) length: 1445 width: 1050

Material Paper on fabric

Condition good / fair / poor

Completeness complete / incomplete

Original drawing number X91/156

Company: MR

Scale: 1" = 40 FEET Person:

Date: 1867 March 21.

Place:

Ashchurch

Classified category 4.721.301. 231A, 243A, 243B, 245A

Recorder: MGG 12/7/2002

Derby Industrial Museum

Railway Drawings Recording Form

Record number 1997-51 848

Previous Record number MRP132/931

Title

Brief Description

Plan of tracks through Ashchurch station showing alterations.

Blue tracks - existing.

Pink .. - new - to Evesham & Tewkesbury

Brown - Station buildings - new.

Roads & some buildings shown.

Old buildings & tracks in outline.

Permanent location DBYIM & room 49 & shelf: 124

Dimensions (mm) length: 2150 width: 995

Material Paper on folio

Condition good / fair / poor

Completeness complete / incomplete

Original drawing number X? 1,155 , 833

Company: M R

Scale:

Person:

Date: May 22, 1865

Place:

Ashchurch

Classified category: 4.721.301.231A

Recorder: MY 19/8/1999

Derby Industrial Museum

Railway Drawings Recording Form

Record number 1971-389/~~1464~~  
~~1997-5/1173~~ 239.1 Previous Record number 1464

Title MIDLAND RAILWAY  
TEWKSURY BRANCH  
AND

Brief Description TEWKSURY & MALVERN BRANCH  
LAND PLAN

*Cover page with details of Acts,  
colouring & symbols.*

Permanent location DBYIM & room <sup>33</sup> & shelf: 560.4

Dimensions (mm) length: 815 width: 535

Material *Paper*

Condition good / ~~fair~~ / poor

Completeness complete / incomplete

Original drawing number

Company MR

Scale: Person: P J Mc Callum

Date: 1907 Estate Agent

Place: *Derby*

Classified category: 4.721, 301.243B, 231A, 245A, 249,

Recorder: *MBJ 7/2/2001*

Derby Industrial Museum

Railway Drawings Recording Form

Record number ~~1997 5/178.2~~ <sup>1971-389/1964.2</sup> 234.2

Previous Record number 1464

Title COUNTY OF GLOUCESTER

Brief Description

Plan of route showing tracks, buildings, bridges, roads, watercourses & landowners.

Parish of Ashchurch.

Landowners. <sup>John</sup> A. Pugh. Mary Edmunds

Bredon Grammar School

Station area, junctions to Birmingham/Gloucester route & to Evesham. Flat crossing.

Permanent location DBYIM & room <sup>33</sup> & shelf: 560.1.

Dimensions (mm) length: 815 width: 535

Material Paper

Condition good / fair / poor

Completeness complete / incomplete

Original drawing number Sheet 1

Company: M.R.

Scale: 1" = 2 CHAINS Person:

Date:

Place

Ashchurch Station

0 M -  $\frac{3}{4}$  M

Classified category: 4.721.301.243B, 231A.

Recorder: WAG 7/2/2001

Derby Industrial Museum

Railway Drawings Recording Form

Record number 1971-384/399.5

Previous Record number CATTELL  
1369

Title B & B MAIN LINE  
No 23

Brief Description

Drawing in rule of proposed route showing  
land purchase areas for each field and  
owners name. Roads, watercourses and  
buildings adjacent shown.

landowners: Rev T A Strickland.

Thomas Lee. Mrs Albinia Staywood.

John Pugh.

Route of Ashchurch - Tewkesbury Branch Inc.

Permanent location DBYIM & room 49 & shelf: 115

Dimensions (mm) length: 1050 width: 330

Material Tracing paper or fabric

Condition good / fair / poor

Completeness complete / incomplete

Original drawing number SHEET 23

Company:

Scale: 1" = 4 CHAINS

Person:

Date: 1838

Place:

Ashchurch

Classified category: 4. 721. 301. 231A

Recorder: *Wesley* 6.9.2002

Derby Industrial Museum

Railway Drawings Recording Form

Record number 1971-384/399.6

Previous Record number CATTELL  
1369

Title B & B MAIN LINE  
No 24

Brief Description

Drawing in inch of proposed route showing land purchased areas for each field and owners name. Roads, watercourses and buildings adjacent shown.

Landowners: Jno Pugh. Rev G C Haywood.  
Procter. Ben Purser. Rev C H Martin.  
Wm Foxley. Geo Long. Jno

Permanent location DBYIM & room 49 & shelf: 115

Dimensions (mm) length: 1050 width: 310

Material tracing paper on fabric

Condition good / fair / poor

Completeness complete / incomplete

Original drawing number SHEET 24

Company:

Scale: 1" = 4 CHAINS

Person:

Date: 1838 -

Place:

Newton -  
Medington

Classified category: 4.721.301.231A

Recorder: My 6.9.2002

Sheet 25  
All missing!

Derby Industrial Museum

Railway Drawings Recording Form

Record number 1971-384/399.7

Previous Record number CATTELL  
1369

Title B & B MAIN LINE  
S N<sup>o</sup> 26

Brief Description

Drawing in ink of proposed route showing land purchased areas for each field and owners name. Roads, water courses and buildings adjacent shown. Landowners: Rev Townshend. Rev Raymond. Rev H H Morgan. Earl of Ellenborough. Rev Jno Sargeant. Jno Bowles.

Permanent location DBYIM & room 49 & shelf: 115

Dimensions (mm) length: 1020 width: 360

Material tracing paper on fabric

Condition ~~good~~ fair / poor

Completeness ~~complete~~ / incomplete

Original drawing number SHEET 26

Company:

Scale: 1" = 4 CHAINS Person:

Date:

Place:

Bishops Cleeve  
- Cheltenham

Classified category: 4. 721. 301. 231A

Recorder: MUF 6.9.2002

Derby Industrial Museum

Railway Drawings Recording Form

Record number 1971-384/399.8

Previous Record number CATTELL  
1369

Title B & B MAIN LINE  
N<sup>o</sup> 27

Brief Description

Drawing in ink of proposed route showing  
land purchased areas for each field and  
owners names. Roads, watercourses and  
buildings adjacent shown.

landowners: Jesus College Oxford,  
Hy Butt. Hannah Ballinger. Roy.

Permanent location DEYIM & room 49 & shelf: 115

Dimensions (mm) length: 1020 width: 370

Material tracing paper on fabric

Condition good / fair / poor

Completeness complete / incomplete

Original drawing number SHEET 27

Company:

Scale: 1" = 4 CHAINS

Person:

Date: 1830 -

Place:

Alstone -  
Cheltenham

Classified category: 4.721.301.231A

Recorder: WATG 6/9/2002



Derby Industrial Museum

Railway Drawings Recording Form

Record number 1997-5/115

Previous Record number MAPI32/117

Title

Cheltenham Station

Brief Description

Plan of tracks in the area of High Street Station and Goods Yard.

Permanent location DBYTM & room 49 & shelf : 59  
Dimensions ( mm ) length: 1550 width: 715  
Material Paper on fabric  
Condition good / fair / poor  
Completeness complete / incomplete  
Original drawing number —  
Company: MR  
Scale: [1" = 40 FEET] Person: —  
Date: —  
Place: Cheltenham High Street

Classified category: 4. 721. 301. 231 A

Recorder: *MM* 2/7/1997

Derby Industrial Museum

Railway Drawings Recording Form

Record number 1971-384/365

Previous Record number CATTELL  
1297

Title Cheltenham

Brief Description

Street plan of part of Cheltenham  
showing Manor House, wells & pumps.  
Railway line crosses road. ?  
|

Permanent location DBYIM & room 49 & shelf: 115

Dimensions (mm) length: 540 width: 450

Material tracing paper

Condition good / ~~fair~~ / poor

Completeness complete / incomplete

Original drawing number

Company:

Scale: Person:

Date:

Place:

Cheltenham

Classified category: 4.721.301.231A

Recorder: ME 26/7/2002

Derby Industrial Museum

Railway Drawings Recording Form

Record number 1971-384/384

Previous Record number CATTELL  
1271

Title CHELTENHAM

Not deposited last year. Question to be raised this year

Brief Description

County of Gloucester. Parish of Cheltenham.  
Plan of tracks, buildings, roads, watercourses, bridges and boundaries.  
Plot of land adjacent to Alstone Road shaded pink.  
Landowners: Principals <sup>Fellows etc,</sup> of Jesus College Oxford.  
Mayor, Alderman & Burgesses of Cheltenham.  
Hannah Ballinger Snelus. Richard Roy.  
John Williams. James T Agg. Thos E Dorey.  
John Nash Belcher. AT Shimmer & Messrs Jordan.  
Thos Long.

Permanent location DBYIM & room 49 & shelf: 115

Dimensions (mm) length: 810 width: 530

Material paper, thin

Condition good / fair / poor

Completeness complete / incomplete

Original drawing number SHEET 61 . 13

Company:

Scale: 1" = 2 CHAINS Person:

Date: 30 Sept 1907

Place:

Cheltenham 7 1/2 MP - 6 3/4 MP

Classified category: 4.721.301.231A  
Recorder: Mj 9/8/2002